

Start/Finish: East of boat launch on the trail closest to the lake.

Follow the trail closest to the lake past picnic point. At Oxford Road cross University Bay Drive so runners run against traffic on the east side of University Bay Drive

MILE 1 Marker: On University Bay Drive at Columbia Road. Place on east side of street

Runners turn left onto trail at University Bay and Colgate running east. Past tennis stadium.

Continue along Marsh Drive using sidewalk on north side of Marsh Drive.

Runners cross Walnut Street and run along Walnut on east side of road toward the roundabout

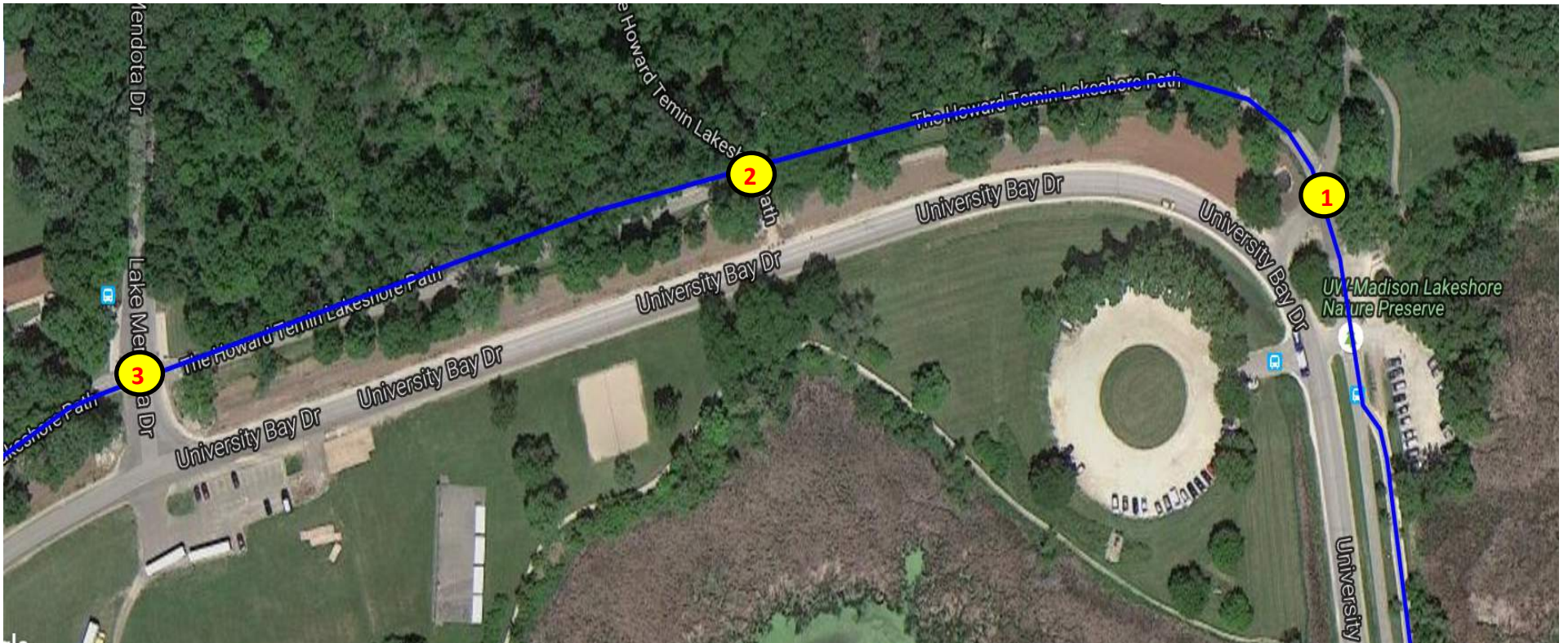
At roundabout turn left onto the sidewalk just before Observatory Dr and continue on the sidewalk along Observatory Dr.

MILE 2: On bridge on Observatory Dr. Just before turn

Cross bridge & turn left on path just before the UW Natatorium

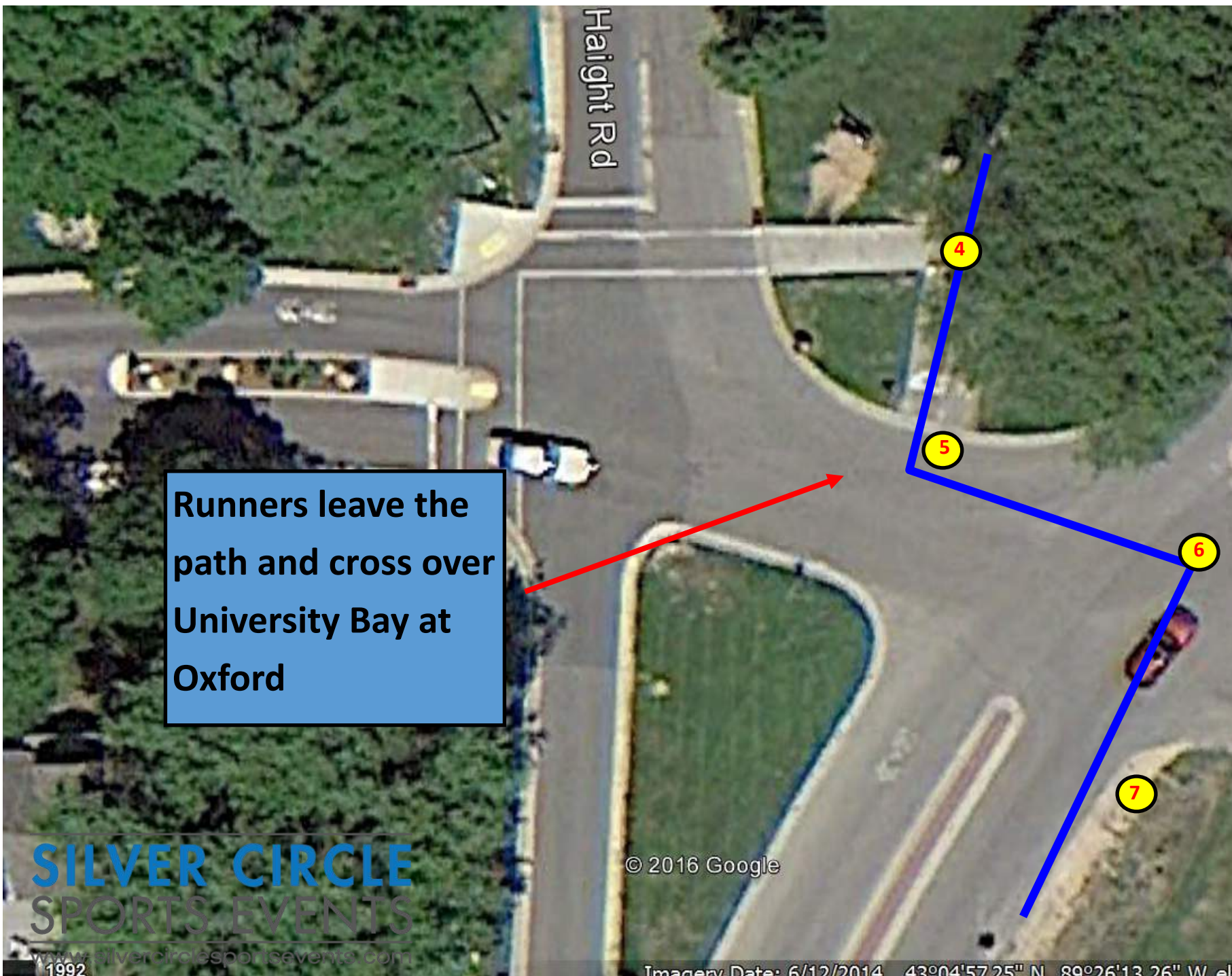
Right on the path along the lake

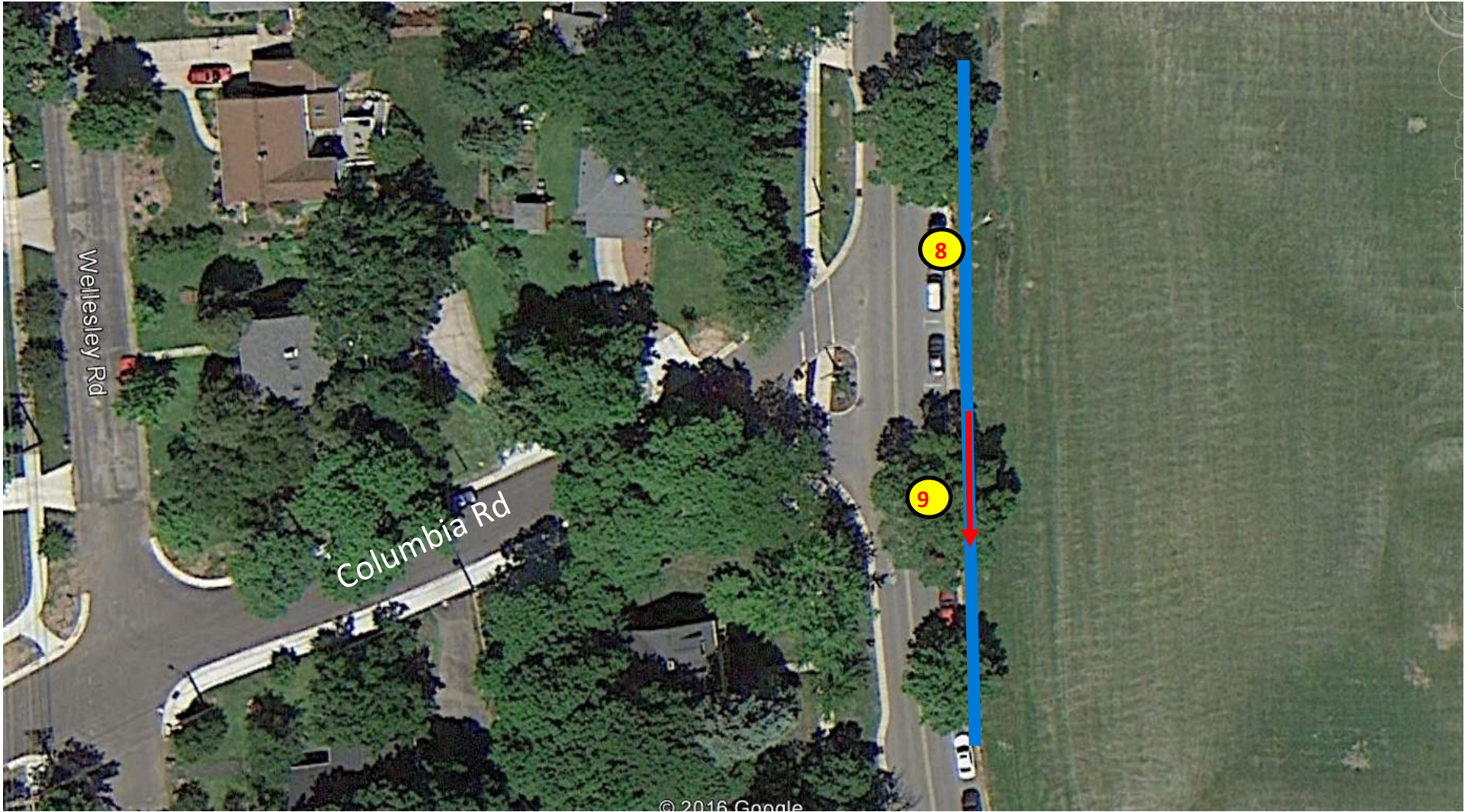
Turn Around just past Elm St in front of second building and return to finish

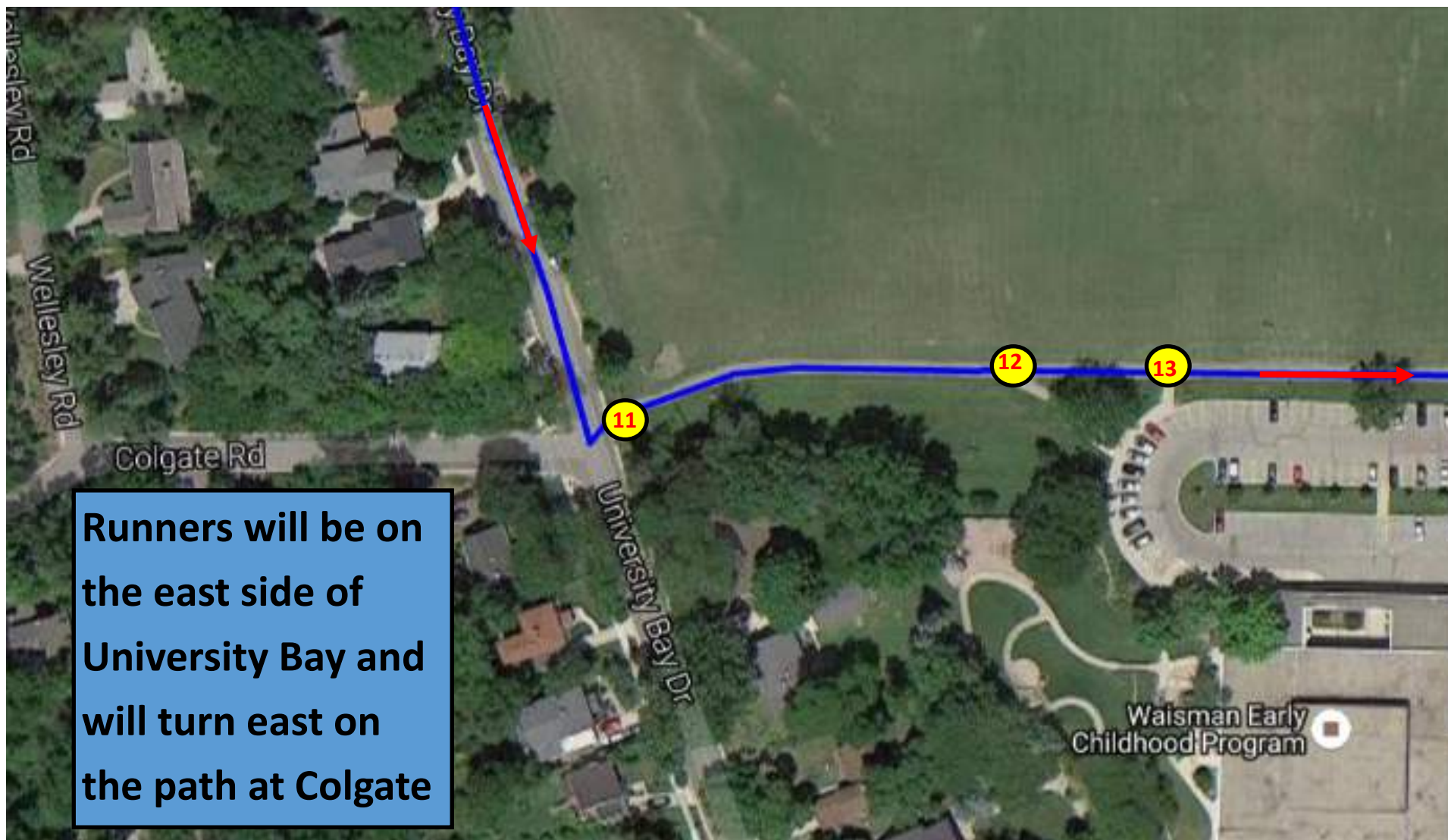


SILVER CIRCLE
SPORTS EVENTS

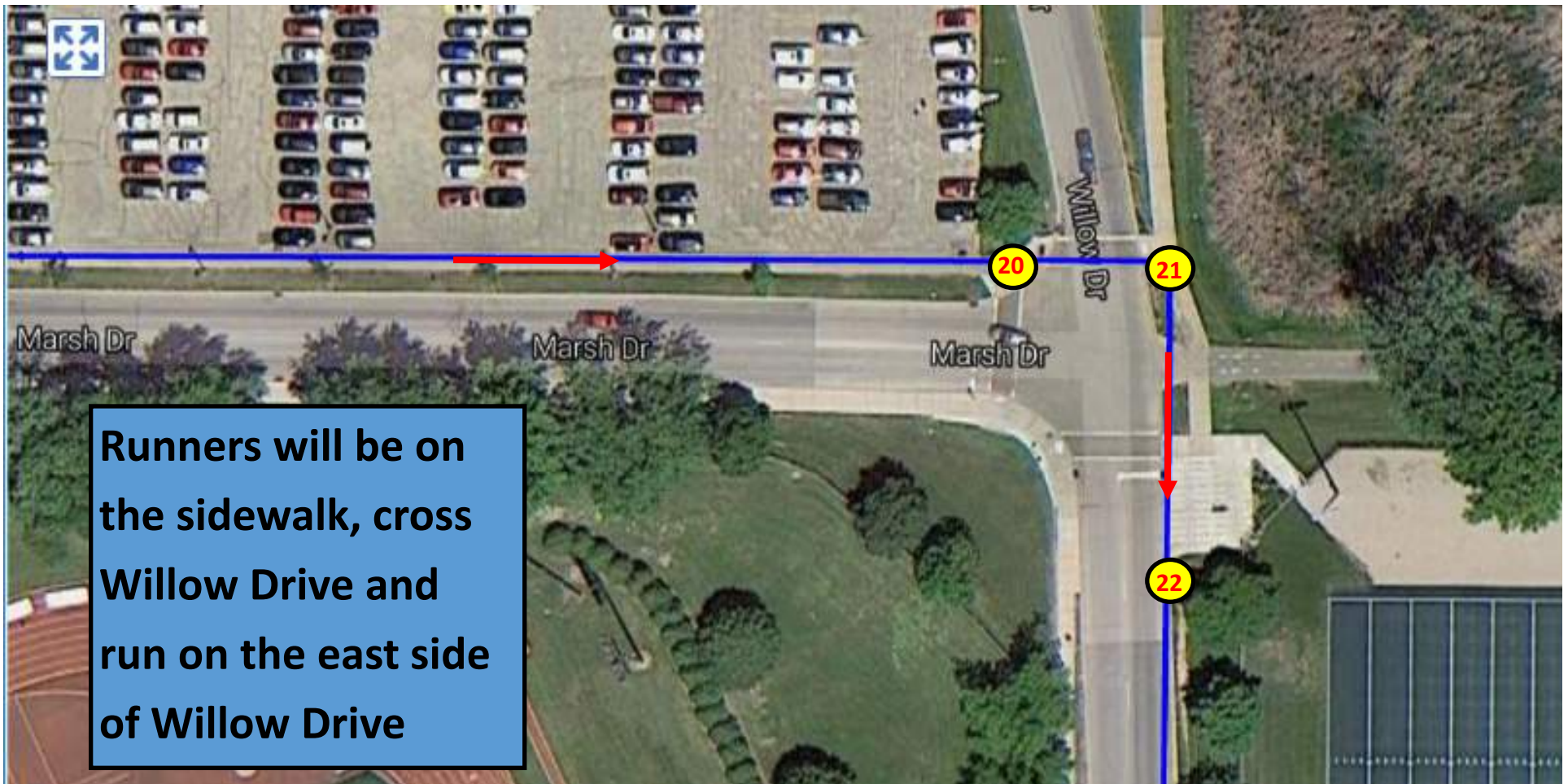
www.silvercirclesportsevents.com













Aid Station

Observatory and the Trail by the Natatorium: 1 – Table, 1 Garbage Can, Aid station bin, 4 water Coolers

